LOCATION MAP

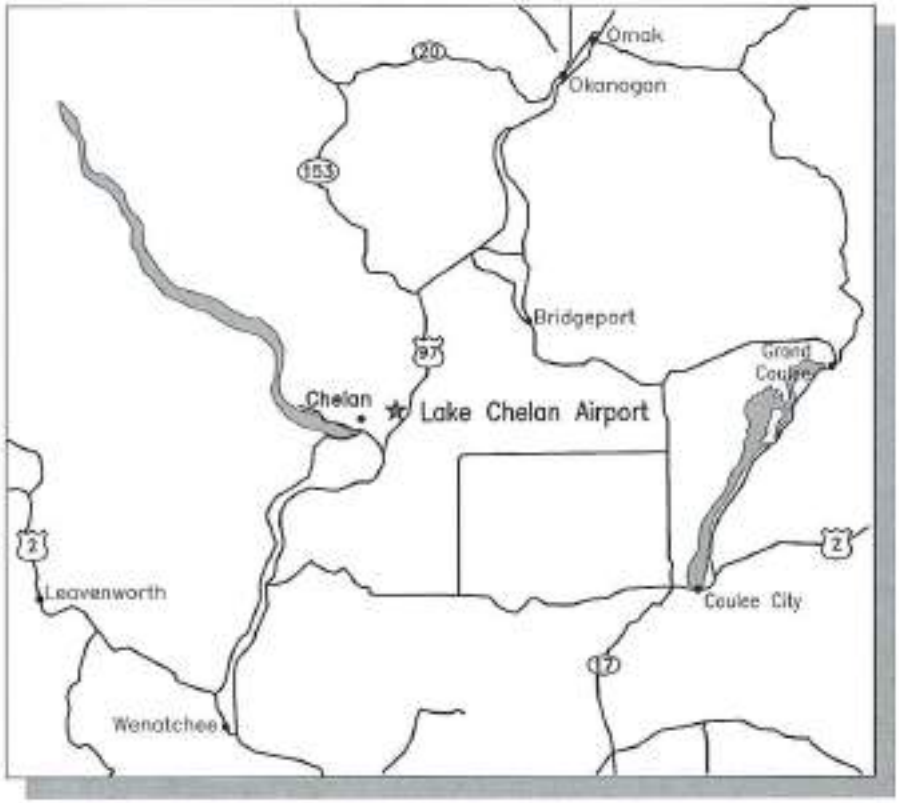

VICINITY MAP

FILE: I:\1146701\DWGS\C\EA EXHIBITS\1146701-FIG-1.DWG PLOTTED: Jan 24, 2011 - 4:56:13 PM (Amy Ballard)

www.USKH.com

USKH SHARED VISION. UNIFIED APPROACH. Architecture • Engineering • Surveying Planning • Environmental Services	ENVIRONMENTAL ASSESSMENT Vicinity Map Lake Chelan Airport - Chelan, Washington	Date 01/20/11 Drawn ALB Checked LLC USKH W.O. 1146701	Figure 1

FILE: I:\1146701\DWGS\C\EA EXHIBITS\1146701-FIG-2.DWG PLOTTED: Jan 24, 2011 – 4:57:10 PM (Amy Bellord)

1 OVERALL PLAN

1"=700'

LEGEND

- EXISTING PAVEMENT
- EXISTING PROPERTY LINE
- EXISTING BUILDING
- EXISTING PARCEL LINE
- OFA — EXISTING OBJECT FREE AREA (OFA)
- RSA — EXISTING RUNWAY SAFETY AREA (RSA)
- DRPZ — EXISTING DEPARTURE PROTECTION ZONE
- ARPZ — EXISTING ARRIVAL PROTECTION ZONE
- AFFECTED PARCELS

USKH
SHARED VISION. UNLIMITED APPROACH.
Architecture • Engineering • Surveying
Planning • Environmental Services
www.USKH.com

ENVIRONMENTAL ASSESSMENT

Existing Conditions

Lake Chelan Airport - Chelan, Washington

Date 01/20/11
Drawn ALB
Checked LLC
USKH W.O. 1146701

Figure 2

LEGEND

- EXISTING PAVEMENT
- EXISTING PROPERTY LINE
- EXISTING BUILDING
- EXISTING PARCEL LINE
- OFA — EXISTING OBJECT FREE AREA (OFA)
- RSA — EXISTING RUNWAY SAFETY AREA (RSA)
- DRPZ — EXISTING DEPARTURE PROTECTION ZONE
- ARPZ — EXISTING ARRIVAL PROTECTION ZONE
- AFFECTED PARCELS

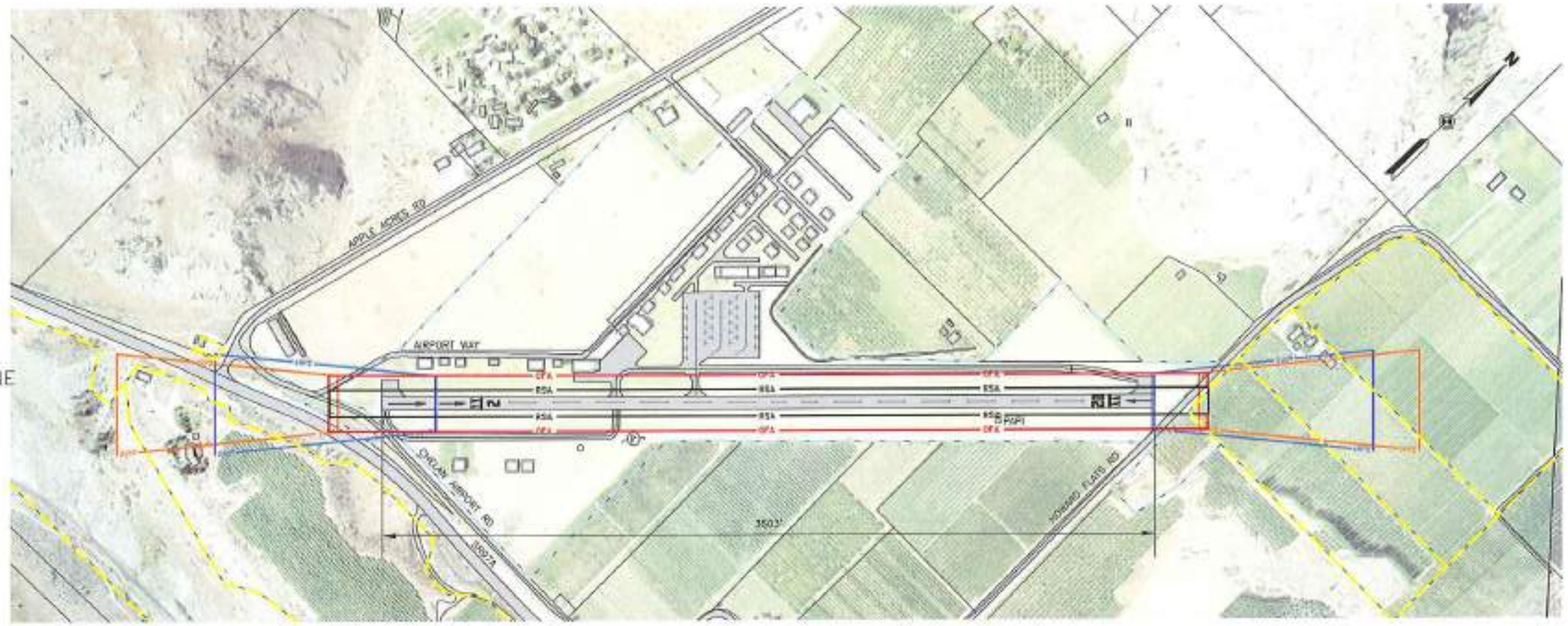

1 OVERALL PLAN 1"=800'

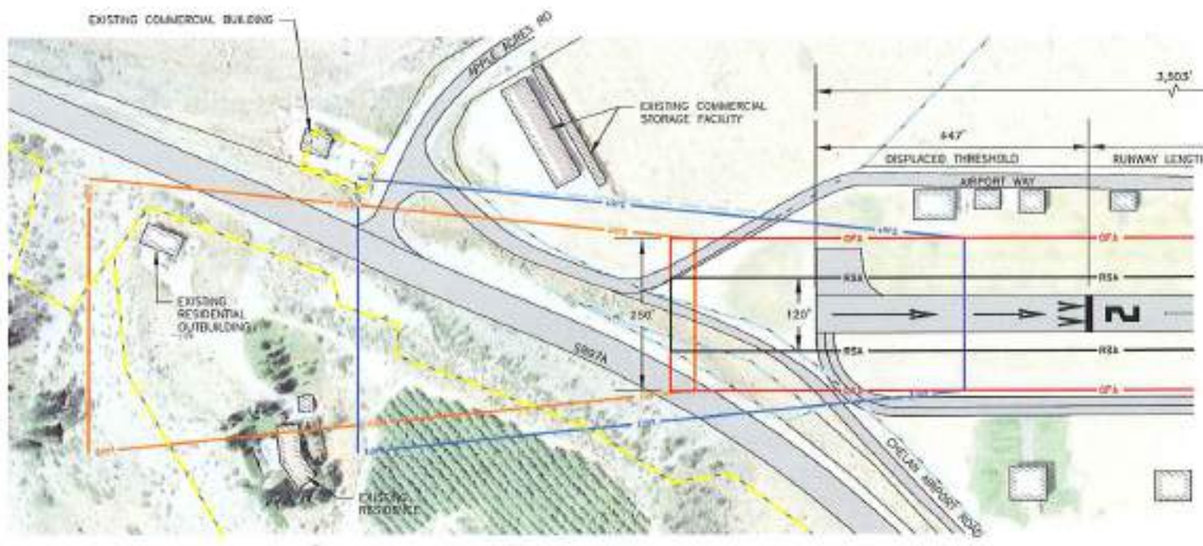

2 ENLARGED PLAN – RUNWAY 2 END 1"=250'

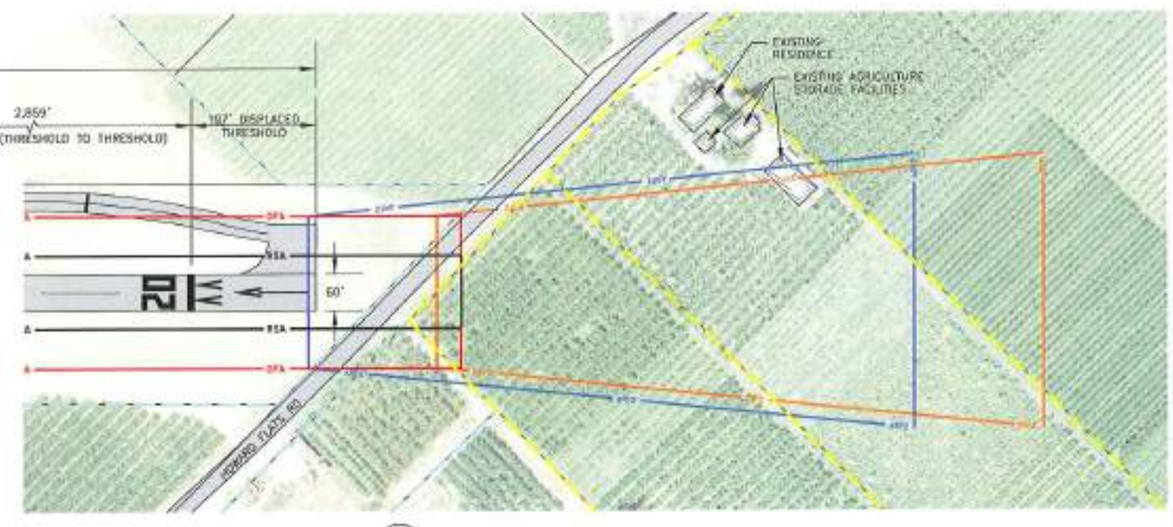

3 ENLARGED PLAN – RUNWAY 20 END 1"=250'

FILE: I:\1146701\DWGS\CV-ALTERNATIVES\SHEETS\1146701-EX-ALT1.DWG PLOTTED: Jan 24, 2011 - 4:45:41 PM (Amy Bakind)

USKH
SHARED VISION. UNIFIED APPROACH.
Architecture • Engineering • Surveying
Planning • Environmental Services
www.USKH.com

ALTERNATIVE 1
Description: "No Action"
Lake Chelan Airport - Chelan, Washington

Date 1/19/11
Drawn ALB/ZCS
Checked KSN
USKH W.O. 1146701

Figure 3

LEGEND

- EXISTING PAVEMENT
- REMOVE PAVEMENT
- PROPOSED PAVEMENT
- EXISTING PROPERTY LINE
- EXISTING BUILDING
- PROPOSED BUILDING DEMOLITION
- EXISTING PARCEL LINE
- OFA — PROPOSED OBJECT FREE AREA (OFA)
- RSA — PROPOSED RUNWAY SAFETY AREA (RSA)
- ORPZ — PROPOSED DEPARTURE PROTECTION ZONE
- ARPZ — PROPOSED ARRIVAL PROTECTION ZONE
- RPZ — PROPOSED DEPARTURE/ARRIVAL PROTECTION ZONE
- AFFECTED PARCELS

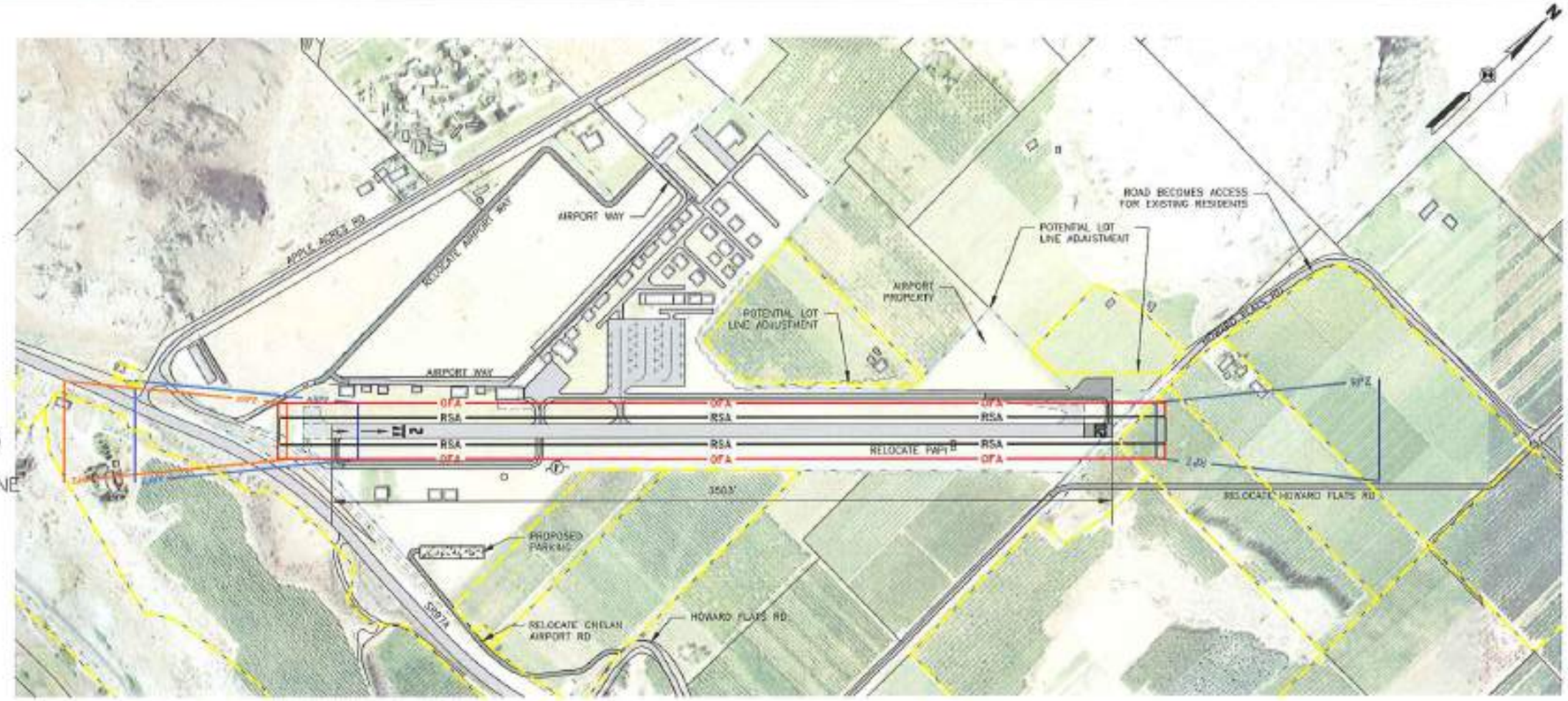

1 OVERALL PLAN
1"=600'

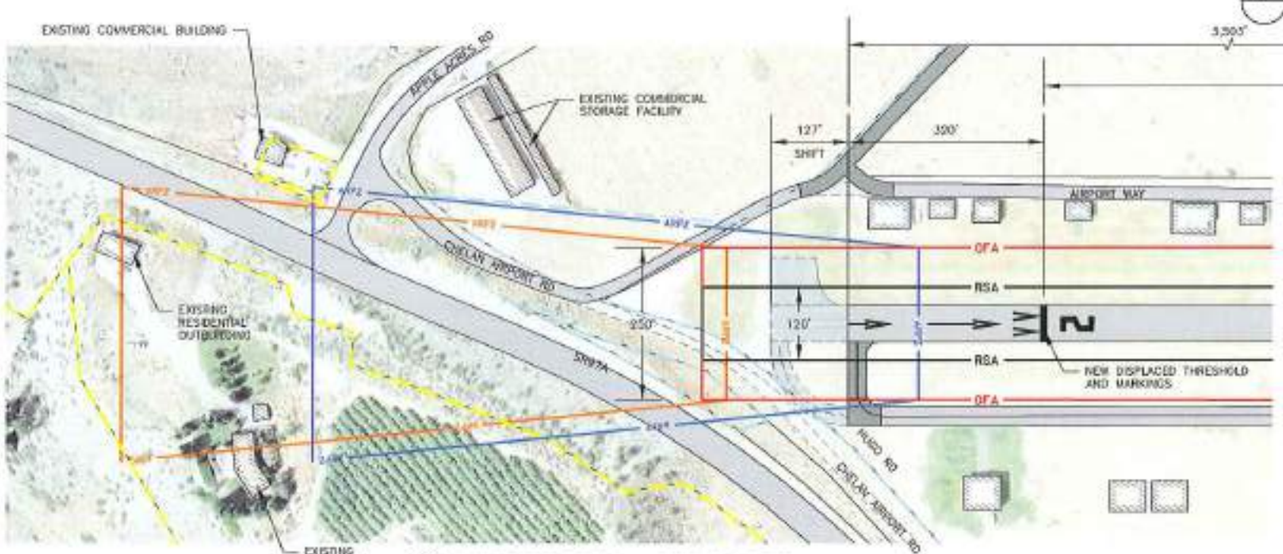

2 ENLARGED PLAN – RUNWAY 2 END
1"=250'

3 ENLARGED PLAN – RUNWAY 20 END
1"=250'

FILE: I:\1146701\DWGS\C\ALTERNATIVES\SHEETS\1146701-EX-ALT2.DWG PLOTTED: Mar 2, 2011 - 2:26:08 PM (Amy Ballard)

www.USKH.com

USKH
SHARED VISION. UNIFIED APPROACH.
Architecture • Engineering • Surveying
Planning • Environmental Services

ALTERNATIVE 2
Description: 127' Shift

Lake Chelan Airport - Chelan, Washington

Date	03/02/11
Drawn	ALB/ZCS
Checked	KSN
USKH W.O.	1146701

Figure 4

LEGEND

- EXISTING PAVEMENT
- REMOVE PAVEMENT
- PROPOSED PAVEMENT
- EXISTING PROPERTY LINE
- EXISTING BUILDING
- PROPOSED BUILDING DEMOLITION
- EXISTING PARCEL LINE
- OFA — PROPOSED OBJECT FREE AREA (OFA)
- RSA — PROPOSED RUNWAY SAFETY AREA (RSA)
- DRPZ — PROPOSED DEPARTURE PROTECTION ZONE
- ARPZ — PROPOSED ARRIVAL PROTECTION ZONE
- RPZ — PROPOSED DEPARTURE/ARRIVAL PROTECTION ZONE
- AFFECTED PARCELS

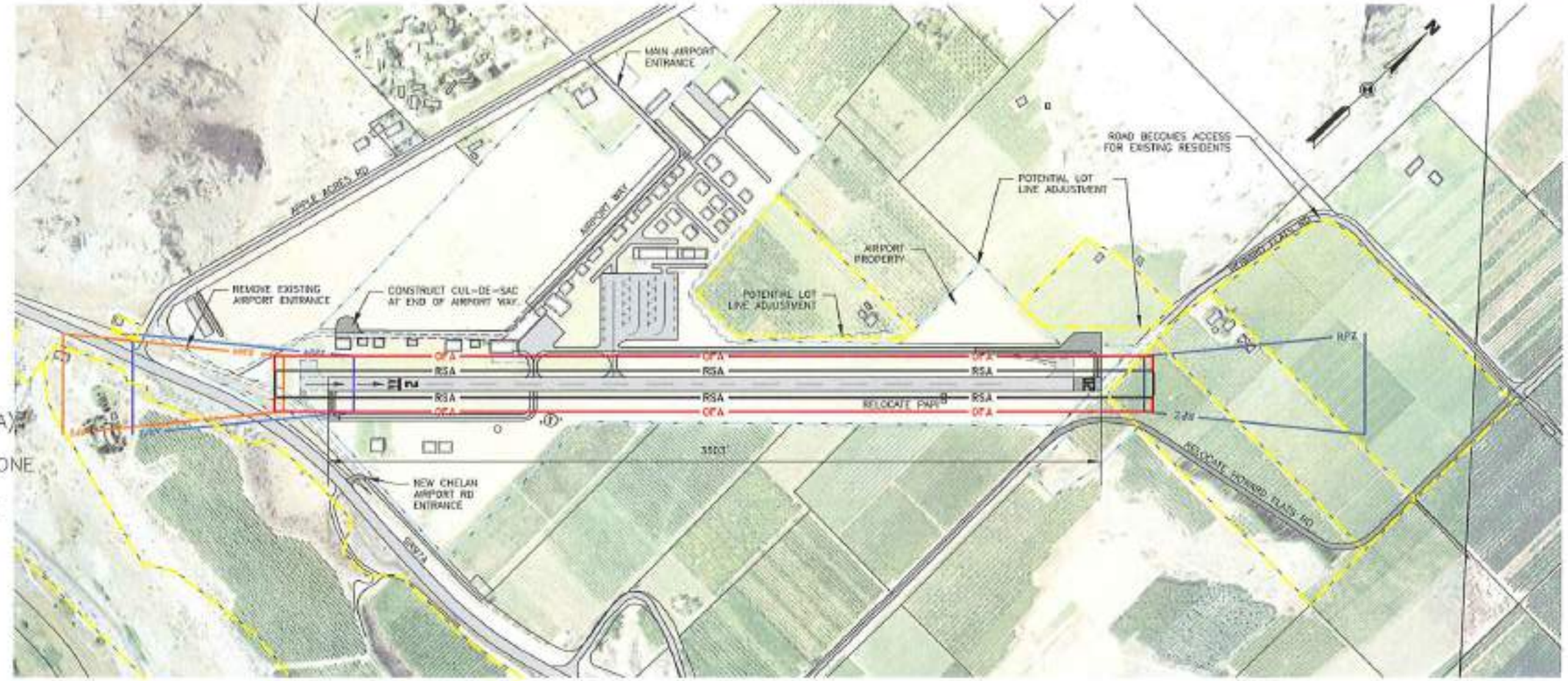

1 OVERALL PLAN
1"=800'

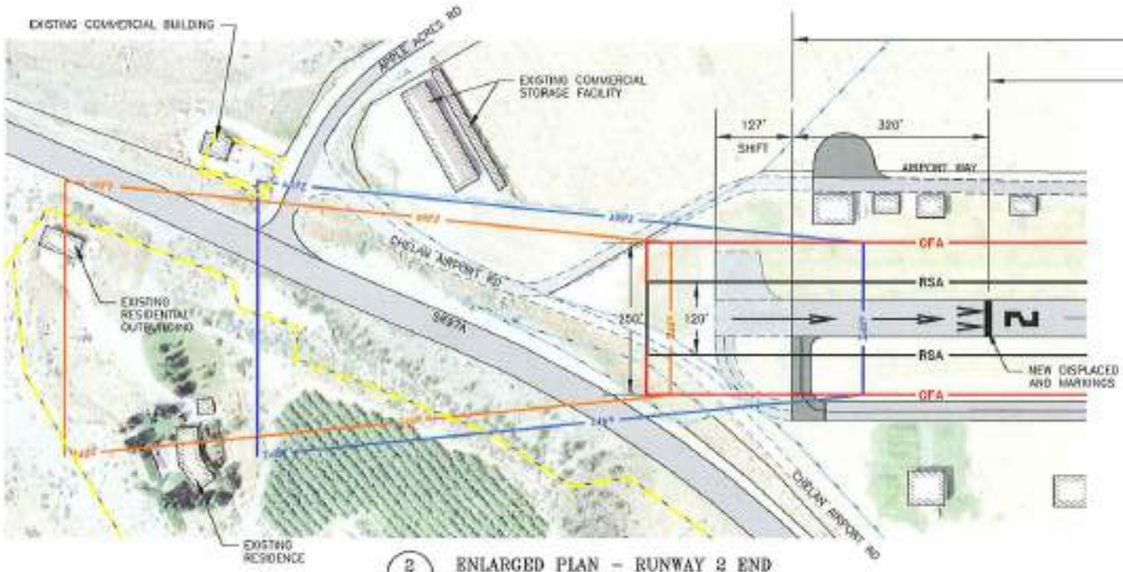

2 ENLARGED PLAN - RUNWAY 2 END
1"=250'

3 ENLARGED PLAN - RUNWAY 20 END
1"=250'

USKH
SHARED VISION. UNIFIED APPROACH.
Architecture • Engineering • Surveying
Planning • Environmental Services
www.USKH.com

ALTERNATIVE 3

Description: 127' Shift, Relocate Howard Flats Road on New Alignment

Lake Chelan Airport - Chelan, Washington

Date 03/02/11
Drawn ALB/ZCS
Checked KSN
USKH W.O. 1146701

Figure 5

FILE: I:\1146701\DWGS\CALTERNATIVES\SHEETS\1146701-EX-ALT3.DWG PLOTTED: Mar 2, 2011 - 2:24:19 PM (Amy Ballard)

LEGEND

- EXISTING PAVEMENT
- REMOVE PAVEMENT
- PROPOSED PAVEMENT
- EXISTING PROPERTY LINE
- EXISTING BUILDING
- PROPOSED BUILDING DEMOLITION
- EXISTING PARCEL LINE
- OFA — PROPOSED OBJECT FREE AREA (OFA)
- RSA — PROPOSED RUNWAY SAFETY AREA (RSA)
- RPZ — PROPOSED DEPARTURE/ARRIVAL PROTECTION ZONE
- AFFECTED PARCELS

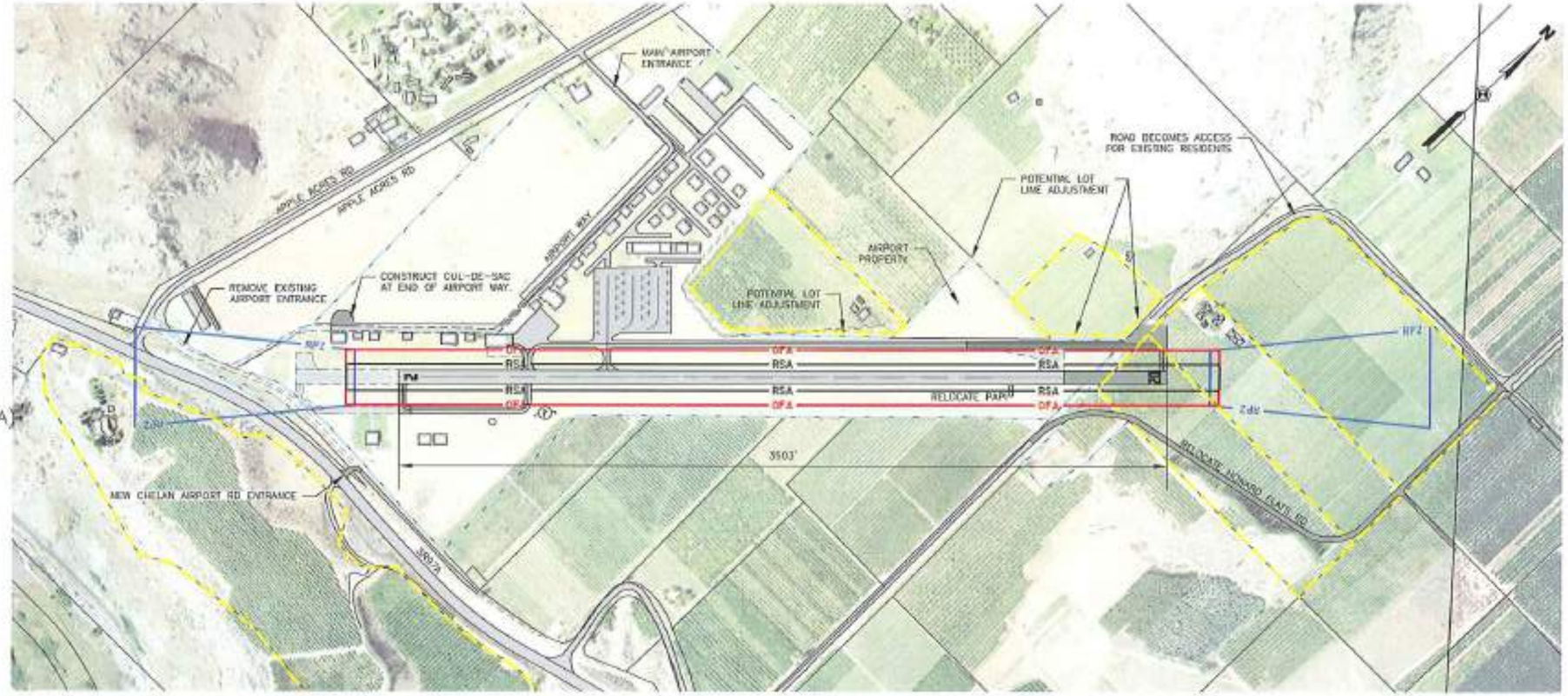

1 OVERALL PLAN 1"=600'

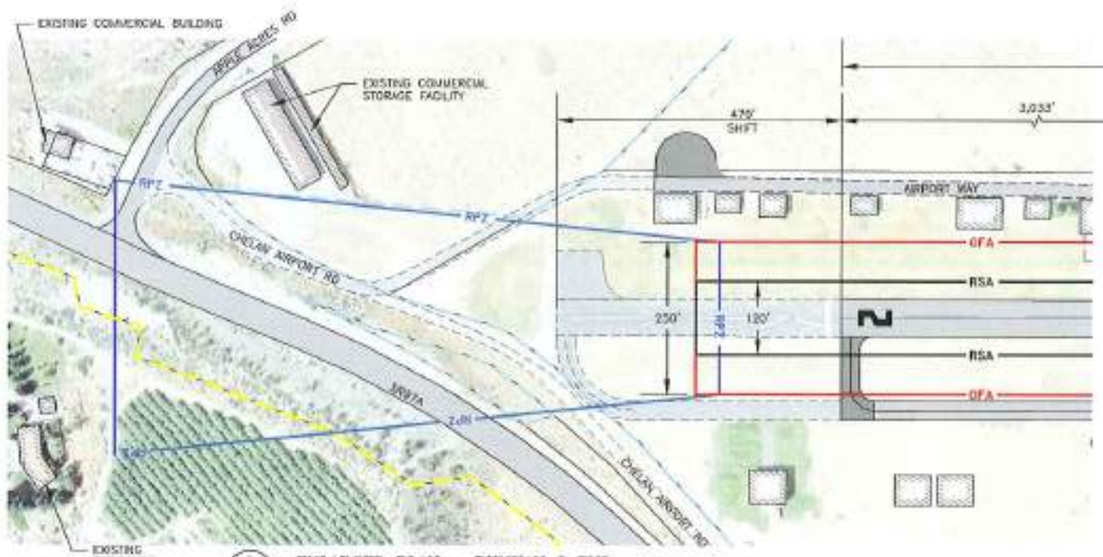

2 ENLARGED PLAN – RUNWAY 2 END 1"=250'

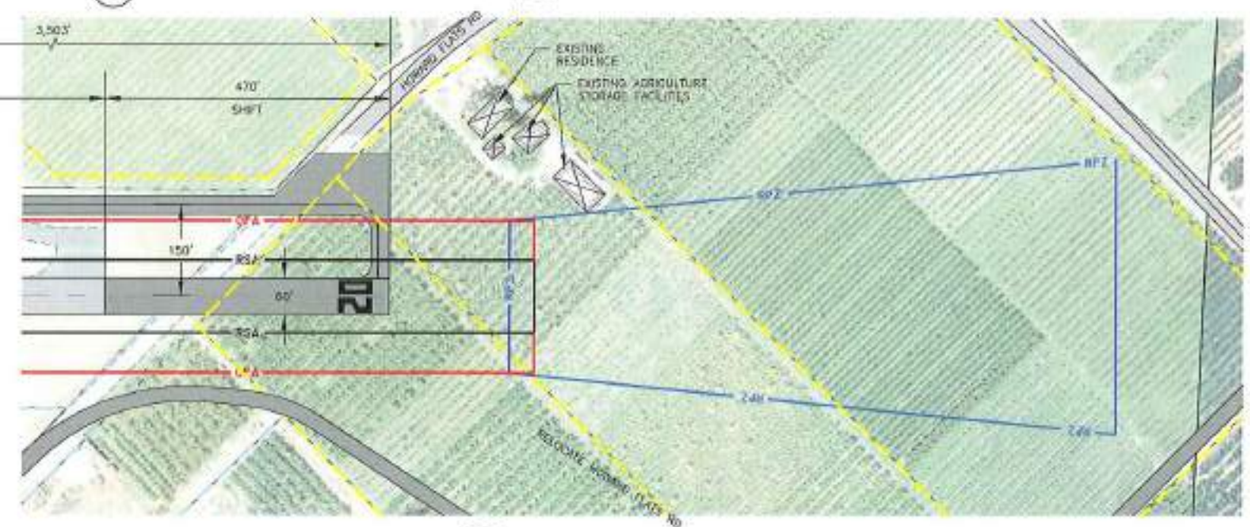

3 ENLARGED PLAN – RUNWAY 20 END 1"=250'

FILE: I:\1146701\DWGS\C\ALTERNATIVES\SHEETS\1146701-EX-ALT4.DWG PLOTTED: Jan 25, 2011 – 9:42:40 AM (Amy Ballard)

USKH
SHARED VISION. UNIFIED APPROACH.
Architecture • Engineering • Surveying
Planning • Environmental Services
www.USKH.com

ALTERNATIVE 4

Description: 470' Shift, Relocated Howard Flats Road on New Alignment

Lake Chelan Airport - Chelan, Washington

Date	1/19/11
Drawn	ALB/2CS
Checked	KSN
USKH W.O.	1146701

Figure 6